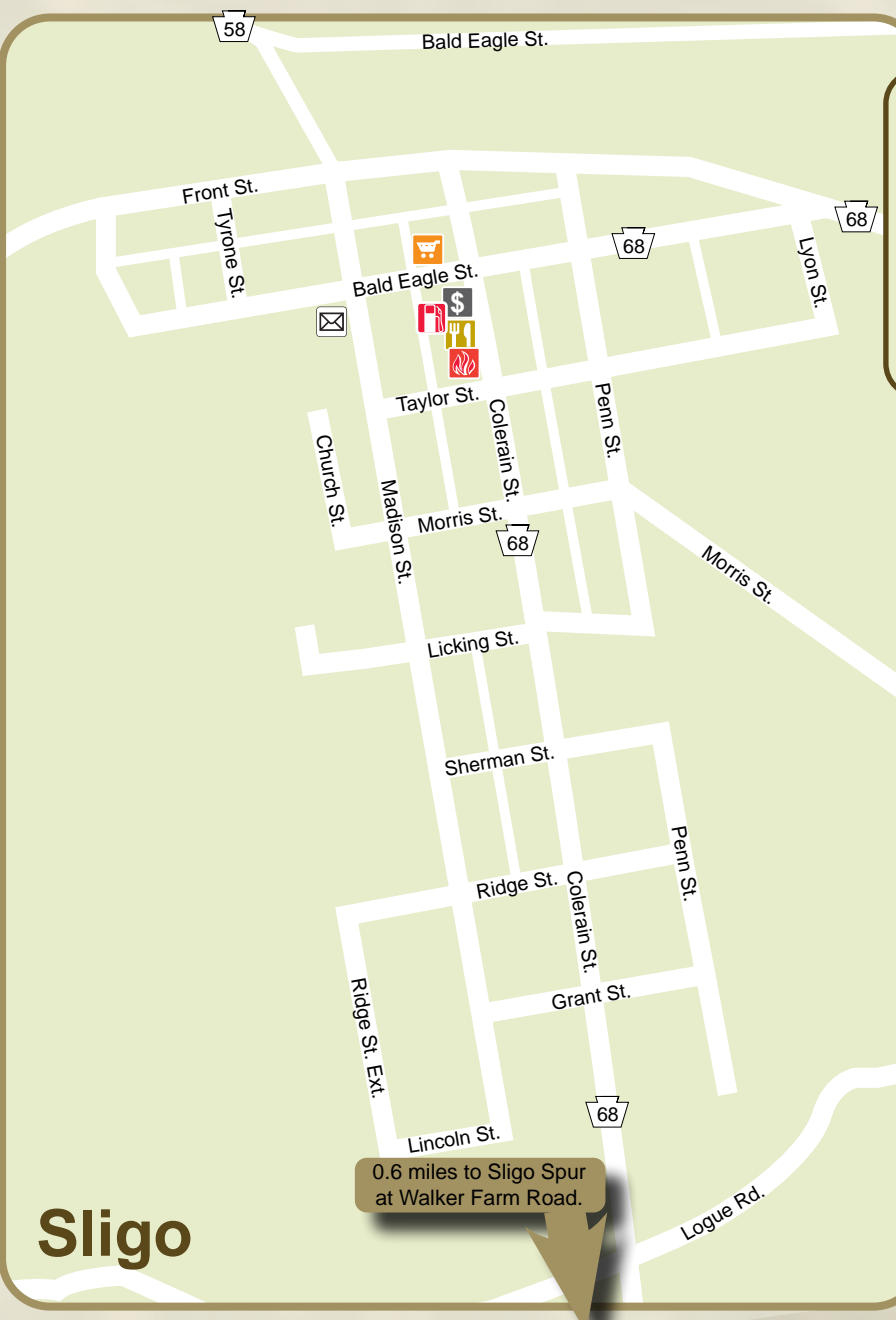
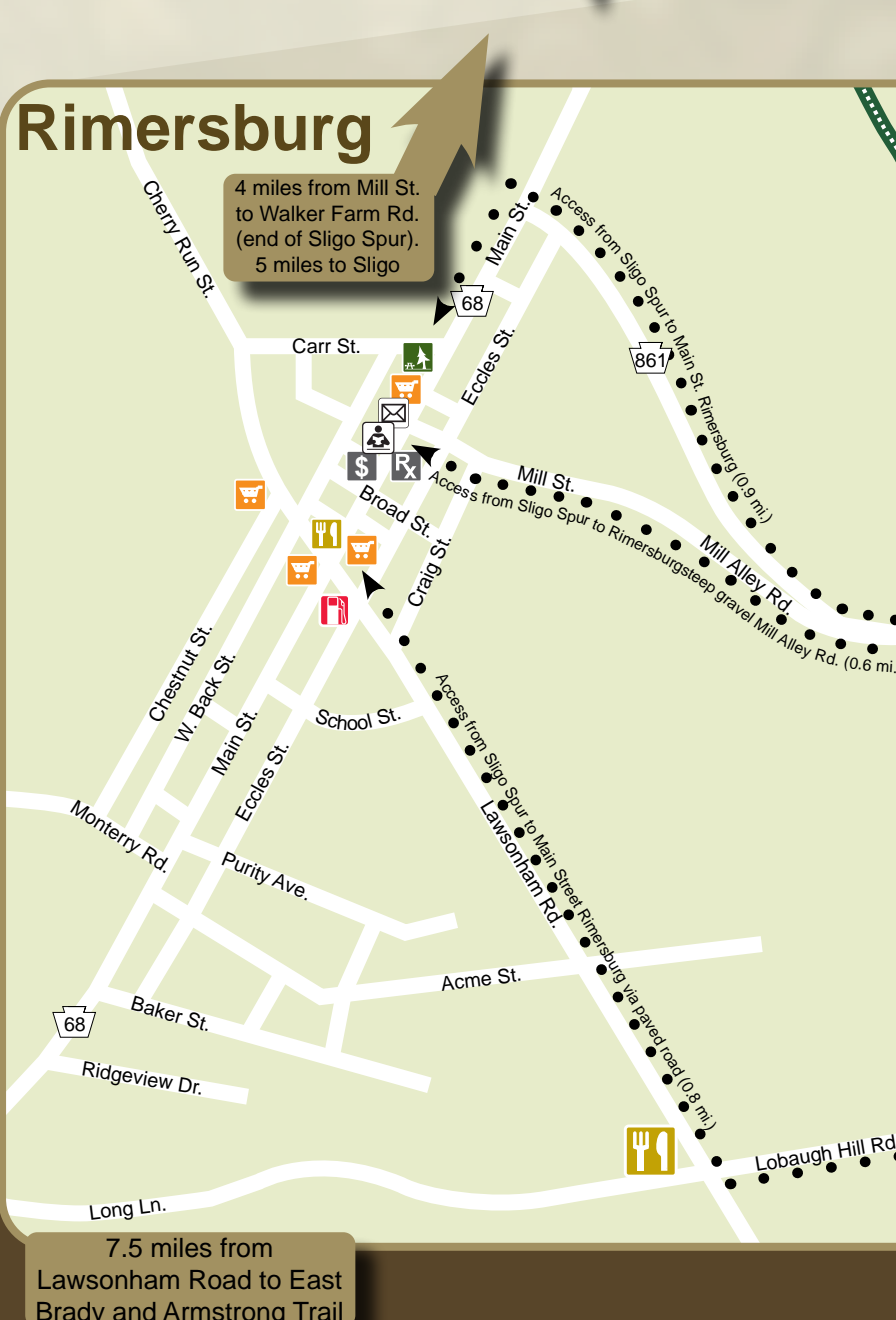


Picnic Shelters

- Picnic shelters can be found near:
- MP 1.02 Mortimer Run
 - MP 5.8 Lawsonham Station
 - MP 8.4 Long Point Tunnel (& Adirondack)
 - MP 15.3 Between St. Charles and Climax
 - MP 29.9 Patton Station
 - MP 37.4 Scout Shelter near Rattlesnake Run
 - MP 38.8 Near Puckerty Joe settlement
- Shelters, benches, restrooms and tables can be donated in honor or memory of individuals and provide a needed benefit to trails users.



The business district of the Borough of Sligo is located one mile north of the end of the Spur at Walker Farm Road. Follow Walker Farm Road to the east/right, then follow SR 68 north/left. Services are limited.



Rimersburg's business district is not on the trail, but Main St. can be reached from the south via 3 routes by following:

1. Paved Lobaugh Hill Road for .8 mile to Lawsonham Rd. which becomes Lawsonham St.;
2. Mill Alley Rd., a rough steep gravel road, to Mill St. for about .6 mile. Mill Alley Rd. is at SW corner of intersection of SR 861 and Spur;
3. Left on SR 861 to a left at SR 68 for .9 mile into Rimersburg's business district. Use caution.

Armstrong Trail Locations from Mouth of Redbank
 Downtown East Brady.....5 Mile upstream
 Rimer.....4 Miles downstream
 Templeton.....10 Miles downstream
 Kittanning.....18 Miles downstream
 Ford City.....22 Miles downstream

Visit the Armstrong Trail online at www.armstrongtrails.org

Water and rest rooms are currently only available in towns. Some portajohns may be available. Cell phone reception is limited in some areas. Wildlife may be present. Please wear orange and use precautions during hunting season (September – March).

Parking

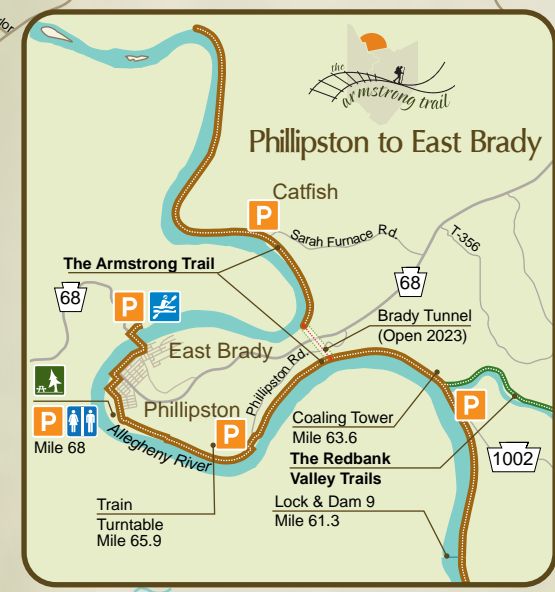
- Parking may be unimproved, but available near these locations and others. Please do not park on private property. Address may be nearest street address as many trailheads don't have an assigned address.
- MP 0 Mouth of Redbank Creek at Allegheny River SR 1002, Redbank Rd. Lat. 40.9813 / Long. -79.5486
 - MP 5.79 3511 Lawsonham Road, Rimersberg, PA 16248 Lat. 40.9951 / Long. -79.4905
 - MP 12.4 T-468, Leatherwood Station Rd.* Lat. 41.003 / Long. -79.4107
 - MP 17.05 West side of Climax Tunnel, SR 1009, near 4365 Climax Rd. Lat. 40.9859 / Long. -79.3751
 - MP 20.3 New Bethlehem 301 Wood St. Municipal lot off SR 66 (Wood) and 28 (Broad) Lat. 41.0024 / Long. -79.3322
 - MP 24 Hawthorn - United Valley Soccer's Pottery Field 4019 Brookville St, Hawthorn, PA Off SR 28 at Walker Flat Rd. Lat. 41.0192 / Long. -79.2730
 - MP 25.5 Mayport - At Mayport Road Lat. 41.033564 / Long. -79.251198
 - MP 31.4 Heathville Road at Strausser Road, SR 3007 Lat. 41.0895 / Long. -79.1808
 - MP 34 Summerville Trailhead By Post Office, 170 State St. and Station St. Lat. 41.1153 / Long. -79.1850
 - MP 35.7 Moore Road off SR 28, right at bottom of hill Lat. 41.1242 / Long. -79.1629
 - MP 36.52 Baxter SR 3003/9675 Mt. Pleasant Road, Corsica Lat. 41.1324035 / Long. -79.1531138
 - MP 41 Brookville Downtown parking, trail access via Brookville Depot St. Spur 40 S. White St. (SR 36) Lat. 41.1596 / Long. -79.0841
 - S4 Rimersburg, across from Mill Alley Rd. RT 861 and trail Lat. 41.0408 / Long. -79.4905
 - S5 Rimersburg Opposite of Doc's Tavern at 9006 SR 68 Lat. 41.0517 / Long. -79.4946
 - S9 Walker Farm Road * Lat. 41.0939 / Long. -79.4901
- * Road not maintained in winter

For kayaking, check https://waterdata.usgs.gov/pa/nwis/uv/?site_no=03032500 at St. Charles or 03031882 for Brookville for at least 2.8 feet of depth.

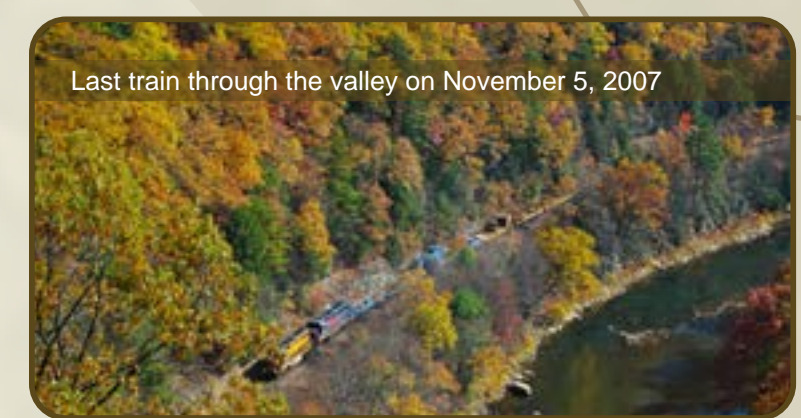

For current trail conditions and information to plan your visit, please visit us online at www.redbankvalleytrails.org. Please follow us on Facebook for the latest news and trail alerts.

Elevation Table

Location	Elevation (ft)
MAIN TRAIL	
MP 0 Allegheny River	825'
MP 20.2 New Bethlehem	1077'
MP 24 Hawthorn	1094'
MP 34 Summerville	1185'
MP 41.5 Brookville	1220'
SLIGO SPUR	
Lawsonham	955'
Rimersburg	1480'
Sligo	1267'



Mile markers are based on historic locations and may not mark actual mileage.



Redbank Valley Trails

www.redbankvalleytrails.org



Legend

- Redbank Valley Trail (Open)
- Redbank Valley Trail (Closed)
- Sligo Spur
- Brookville's Depot St. Spur
- Armstrong Trail
- Mile Marker
- Historical Marker
- Trailhead
- Tunnel
- Tunnel (Closed)
- Bridge
- Stone Arch
- Kayak Launch
- Shelter
- Bike Shop
- Fix-it Station
- Museum
- Parking
- Portajohn
- Park
- Bank/ATM
- Restaurant
- Hospital
- Fire Station
- Police Station
- Shopping
- Pharmacy
- Gas
- Lodging
- Steep Slope
- Free Wi-Fi
- Post Office
- Library
- Artwork

Trails need constant maintenance. Use caution in work areas. Please report any maintenance problems that you see.



This map was made possible in part by a Pennsylvania Great Outdoors Visitor Bureau Tourism Marketing Grant and Clarion and Jefferson Hotel Tax Project.

New Bethlehem